





























2020 Norsemen MC MN300

Western Route

WP	Cum Mileage	Mileage to Next WP
Ride to Northern Lights Casino and begin Western Route		
Gas Opportunity Next Opportunity: Akeley (W919) 39.3 miles.		
W900	0	3.4
	Leave Northern Light Casino. Head east on Hwy 200 (Pavement)	
W901	3.4	0.7
	Right. 36th Ave NW (Gravel)	
W902	4.1	1.7
	Left. 64th St NW (Gravel)	
W903	5.8	1.2
	Right. 30th Ave NW (Forest Road)	
W904	7	0.3
	Keep left. 30th Ave NW (Forest Road)	
W905	7.3	2.2
	Continue on 30th Ave NW (Forest Road)	
W906	9.5	1.7
	Right. Woodtick Trail NW (Forest Road)	
W907	11.2	3.3
	Continue on Woodtick Trail NW (Forest Road)	
W908	14.5	0.2
	Left. Hwy 371 (Pavement)	
W909	14.5	1.7
	Right. Cr 50	

W910	16.2	2.8
	Keep right. Cr 50 (Gravel)	
W911	19	2.5
	Left. Bachelor Rd (Gravel)	
W912	21.5	5.0
	Keep right. Cr 71 (Pavement)	
W913	26.5	0.9
	Right. Cr 12/Lower 10 Mile Lake Road (Pavement)	
W914	27.4	7.2
	Right. Snoway 1 (ATV trail)	
W915	34.6	0.2
	Right. Howard Lake Rd NW (Forest Road)	
W916	34.8	3.2
	Left. Great Rd (Forest Road)	
W917	38.0	0.9
	Keep Right. Cr 12 (Pavement)	
W918	38.9	0.4
	Right. Hwy 64 (Pavement)	
Pass Thru Akeley (Gas, Food, Convenience)		
Gas Opportunity. Next opportunity: Emmaville W936 (28.2 miles via primary route) (26.1 miles using W919 alternate routing) (28.7 miles using W921 alternate routing)		

W919 Alternate Routing Avoids Sections W919 thru W926		
W919	39.3	11.6
	Right. Hwy 34 (Pavement)	
W919-A1	50.9	0.5
	Right. 291st Ave (Gravel)	
W919-A2	51.4	1.3
	Left. 240th St (Gravel)	
W919-A3	52.7	0.8
	Right. Cr 105 (Gravel)	
W919-A4	53.5	0.6
	Left. Hillview Road	
W919-A5	54.1	2.0
	Right. Mantrap Twp Rd 15 (Gravel)	
W927	56.1	0.6
	Left. Akeley Cutoff (Forest Road)	
Go to W928 Reset Cum mileage to 49.8 miles.		
W919	39.3	0.6
	Left. Hwy 34 (Pavement)	
W920	39.9	1.1
	Left. Hwy 64 (Pavement)	
W921 Alternate Routing Avoids Sections W921 thru W924		

2020 Norsemen MC MN300

Western Route

(Pavement)











W921	41.0	1.3	←	Left. Cr 25 (Pavement)
W921-A1	42.3	3.5	→	Keep Right. Dump Road (Forest Road)
W925	45.8	1.5	←	Keep left on Road (Forest Road)
Go to W926 Reset Cum mileage to 47.9 miles.				
W921	41.0	1.9	↑	Continue on Hwy 64 (Pavement)
W922	42.9	0.3	←	Left. Stompin Grounds Dr (Forest Road)
Pass near Stompin Grounds (Food, Convience)				
W923	43.2	1.5	→	Right on Trail (ATV trail)
W924	44.7	1.7	←	Left on Trail (ATV trail)
W925	46.4	1.5	→	Right on Trail (ATV trail)
W926	47.9	1.3	↑	Continue on Trail (ATV trail)
W927	49.2	0.6	→	Right. Akeley Cutoff Rd (Forest Road)
W928	49.8	4.1	→	Right. Akeley Cutoff Rd (Forest Road)














W929	53.9	0.2	←	Left on Road (Forest Road)
W930	54.1	1.7	←	Left. Spur 1 (Forest Road)
W931	55.8	2.4	→	Right. Thorpe Tower Rd (Forest Road)
W932	58.2	1.1	←	Left. Pit Stop Rd (Forest Road)
W933	58.2	2.8	←	Left. Cr 91 (Gravel)
W934	61.0	2.4	→	Keep Right. Cr 7 (Pavement)
W935	63.4	3.7	→	Right. Cr 24 (Pavement)
W936	67.1	3.0	→	Right. Cr 4 (Pavement)
Pass Thru Emmaville (Gas, Food, Convience)				
Gas Opportunty. Next opportunity: Lake George W968 (49.3 miles via Primary Route) (24.5 miles using W943 Alternate Routing)				
W937	70.1	0.9	←	Left on Trail (ATV trail)
W938	71.0	1.5	→	Right on Trail (ATV trail)
W939	72.5	2.4	←	Left on Coon Lake Trail (Forest Road)












W940	74.9	0.9	↑	Continue on Coon Lake Trail (Forest)
W941	75.8	4.6	↑	Continue on Coon Lake Trail (Forest)
W942	80.4	0.7	↑	Cross Hwy 71. Continue on Cr 3 (Pavement)
W943 Alternate Routing Avoids Sections W943 thru W966				
W943	81.1	2.9	→	Right. Cr 95 (Gravel)
W943-A1	84.0	3.2	→	Right. Cr 95 (Gravel)
W943-A2	87.2	1.1	→	Right. Cr 4 (Gravel)
W943-A3	88.3	0.7	↑	Continue on Cr 4 (Gravel)
W967	89.0	0.7	→	Right. Cr 4 (Gravel. Becomes Pavement)
Got to W968 Reset Cum mileage to 115.2 miles.				
W943	81.1	3.9	↑	Continue on Cr 3 (Pavement)
W944	85.0	4.3	↑	Continue on Cr 3 (Pavement)
W945	89.3	2.8	→	Right. Cr 44 (Gravel)
W946	92.1	1.7	←	Left. Schoolcraft Dr (Gravel)

2020 Norsemen MC MN300

Western Route

W947	93.8	2.8		Right. Schoolcraft Dr. Becomes Frontenac Rd (Gravel)
W948	96.6	1.8		Left. Cr 118 (Gravel)
W949	98.4	0.1		Continue on Cr 118 (Gravel)
W950	98.5	0.5		Right. Cr 9 (Pavement)
W951	99.0	0.5		Right on Trail (ATV trail)
W952	99.5	0.4		Left on Trail (ATV trail)
W953 Alternate Routing Avoids Sections W953 thru W954				
W953	99.9	1.6		Right on Trail (ATV trail)
Go to W955 Reset Cum mileage to 104.9 miles.				
W953	101.5	0.8		Continue on Trail (ATV trail)
W954	102.3	2.6		Right on Trail (ATV trail)
Pass near Blue Moon Saloon (Food)				
W955	104.9	0.5		Left on Road. Becomes Quill Rd (Forest Road)

W956	105.4	1.9		Keep Left. Quill Rd (Forest Road)
W957	107.3	0.5		Right on Trail (ATV trail)
W958	107.8	2.1		Left on Trail (ATV trail)
W959	109.9	0.2		Left. Cr 44 (Gravel)
W960	110.1	1.1		Right on Trail (ATV trail)
W961	111.2	1.1		Cross 191st Ave. Continue on Trail (ATV Trail)
W962	112.3	0.4		Right. Cr 95 (Gravel)
W963	112.7	0.2		Left. 185th Ave (Gravel)
W964	112.9	0.5		Left on Trail (ATV trail)
W965	113.4	1.3		Cross 185th Ave. Continue on Trail (ATV trail)
W966	114.7	0.3		Right. Lake George Twp Rd 456 (Gravel)
W967	115.0	0.7		Left. Cr 4 (Gravel)
W968	115.7	2.6		Cross Hwy 71. Continue on Cr 4 (Pavement)
Pass Thru Lake George (Gas, Food, Convenience)				

Gas Opportunity. Next opportunity: Walker W900 (50.2 miles via primary route) (59.2 miles using W984 Alternate Routing.)				
Benedict no longer has gas				
W969	118.3	3.9		Left. Halverson Trail (Forest Rd)
W970	122.2	1.6		Left. Halverson Trail (Forest Rd)
W971	123.8	1.3		Keep Right. Cr 91/Gulch Lakes Rd (Forest Road)
W972	125.1	2.4		Keep Left. Gulch Lakes Rd (Forest Road)
W973	127.5	1.8		Keep Right. Gulch Lakes Rd (Forest Road)
W974	129.3	0.7		Keep Right. Spur 1 (Forest Road)
W955	130.0	1.6		Left. Spur II (Forest Road)
W956	131.6	3.1		Continue on Spur II (Forest Road)
W957	134.7	4.1		Left. Spur II (Forest Road)
W958	138.8	0.3		Continue on Spur II (Forest Road)
W959	139.1	0.1		Left. Hwy 64 (Pavement)

2020 Norsemen MC MN300

Western Route

W980	139.2	1.9	←	Left. Blue Trail (ATV Trail)
Pass thru Martineau Reccrational Trail Tralhead				
W981	141.1	1.2	↑	Cross M64. Continue on Blue Trail (Forest Road)
W982	142.3	1.5	←	Left. Parkway (Forest Road)
W983	143.8	1.9	↘	Right. Kabekona (Forest Road)
W984 Alternate Routing Avoids Sections W984 thru W988				
W984	145.7	0.7	↙	Keep Left. Kabekona (Forest Road)
W984-A1	146.4	4.5	→	Right. Hwy 64 (Pavement)
W984-A2	150.9	4.7	→	Right. Cr 37 (Pavement)
W984-A3	155.6	0.9	→	Right. Cr 39 (Pavement)
W984-A4	156.5	1.9	→	Right. Parkway (Forest Road)
Pass near Benidict (Food, Convience)				
Benedict no longer has gas. Next gas opportunities: Walker (W996) 19.0 miles				

W984-A5	158.4	3.7	←	Left. East Steamboat Lake (Forest Road)
W988	162.1	1.3	↑	Continue on East Steamboat Lake (Forest Road)
W988-A1	163.4	1.1	←	Left. Parkway/Blue Trail (Forest Road)
W989	164.5	1.4	↑	Continue on Parkway/Blue Trail (Forest Road)
Go to W990 Reset Cum mileage to 156.4 miles.				
W984	145.7	0.2	↗	Keep Right on Trail (ATV Trail)
W985	145.9	3.5	↗	Keep Right on Trail (ATV Trail)
W986	149.4	1.6	↑	Cross Parkway. Continue on Trail (ATV Trail)
W987	151.0	1.2	↑	Continue on Trail (ATV trail)
W988	152.2	3.3	↑	Cross East Steamboat. Continue on Trail (ATV Trail)
W989	155.5	1.4	←	Left on Parkway/Blue Trail (Forest Road)
W990	156.9	1.9	←	Left. Cr 23. (Gravel)

W991	158.8	0.4	↗	Right. 73rd Ave NW. (Forest Road)
W992	159.2	0.7	←	Left. Lake Alice Rd NW (Forest Road)
W993	159.9	4.5	←	Left. 6th Lake Rd NW (Gravel)
W994	164.4	1.2	→	Right. Cr 12 (Pavement)
W995	165.6	0.1	→	Right. Hwy 200 (Pavement)
W996	165.7	2.1	→	Right. Hwy 34 (Pavement)
Pass thru Walker (Gas, Food, Convience)				
Gas Opportunity. Next opportunity: Northern Lights Casino (W900) 5.3 miles				
W997	167.8	1.2	←	Left. 73rd St NW (Pavement)
W998	169.0	0.2	↙	Keep Left on Ah- Gwah-Ching Rd (Pavement)
W999	169.2	1.9	→	Right. Hwy 200 (Pavement)
W900	171.1		←	Arrive Northern Lights Casino